



CORANGAMITE
SHIRE

Corangamite Shire

Access Guide

For people with limited mobility
A Rural Access initiative

Introduction

This Access Guide provides information on the accessible features located in the towns of the Corangamite Shire.

Further information

The Scooter Recharge Scheme provides power points for emergency charging of mobility scooters and electric wheelchairs. Further information and locations of recharge points can be found on the web at: www.rechargescheme.org.au

Parking for People with Disability

The Statewide Disabled Persons Parking Permit Scheme provides a number of parking concessions based on the applicant's need for assistance. If you are a permanent resident of Corangamite Shire and have a disability, you may be eligible for a Disabled Persons Parking Permit. For further information, contact Corangamite Shire on Tel: (03) 5593 7100

Accessible Accommodation, Trails and Lookouts:

www.visit12apostle.com.au

Accessible Businesses: www.corangamite.vic.gov.au.

Go to the 'Welcoming Businesses' page or look for this symbol in shop windows.



This booklet is also available in large print from the Corangamite Shire website at: www.corangamite.vic.gov.au

Corangamite Shire
181 Manifold Street, Camperdown, Victoria 3260
Tel: (03) 5593 7100 Fax: (03) 5593 2695

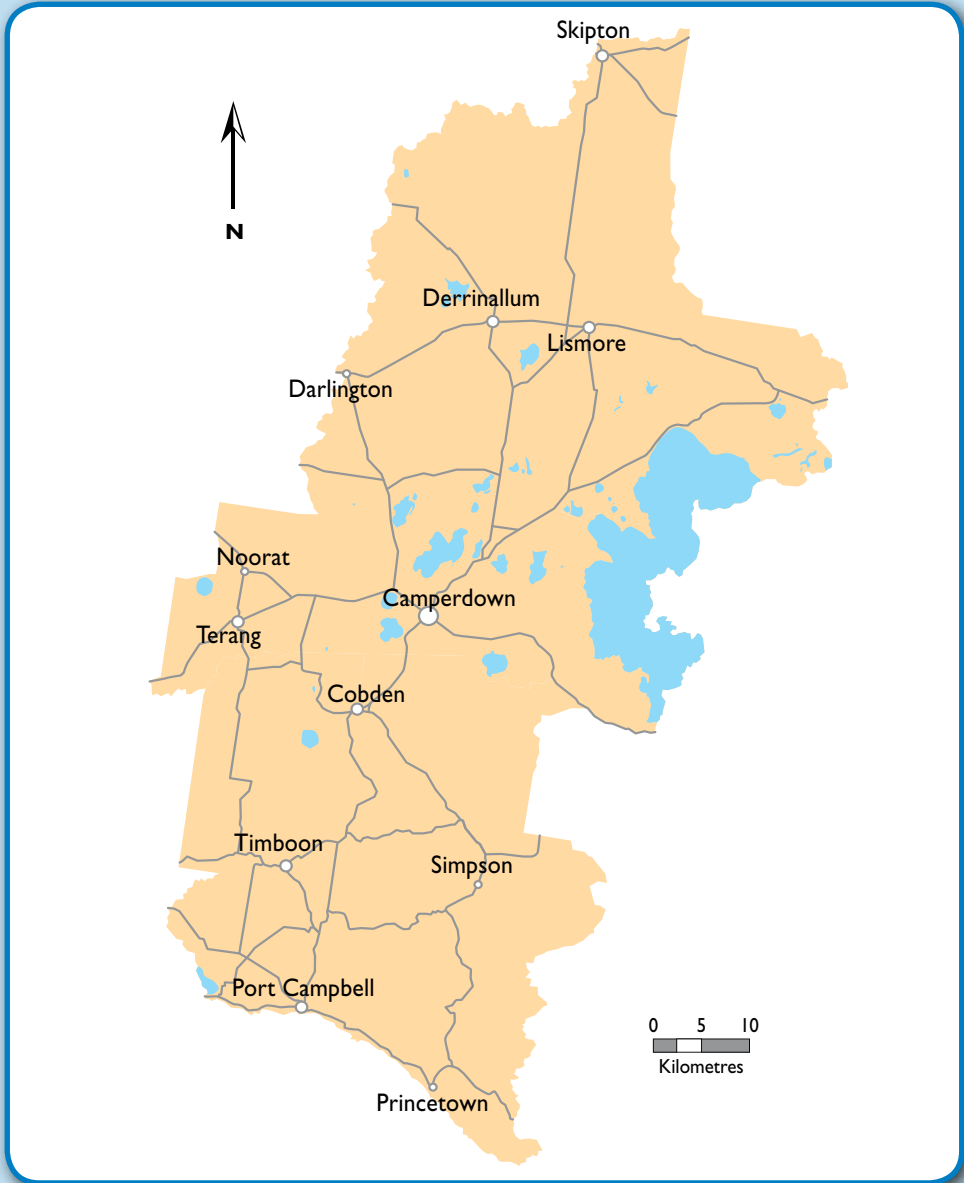
Map Index

Refer to the Corangamite Shire map on the following page which indicates the location of towns with accessible features.

	PAGE
Camperdown	6-7
Cobden	8
Derrinallum	9
Lismore	10
Noorat	11
Port Campbell	12
Princetown	13
Simpson	14
Skipton	15
Terang	16-17
Timboon	18

Corangamite Shire Towns with Accessible

Features. Refer to Town Maps as listed



Legend



Unisex Accessible Public Toilet



Accessible (Disabled) Parking Bay



Public Toilet



Visitor Information Centre



Post Office



Key Building or Landmark (see list for each map)






Picnic Area



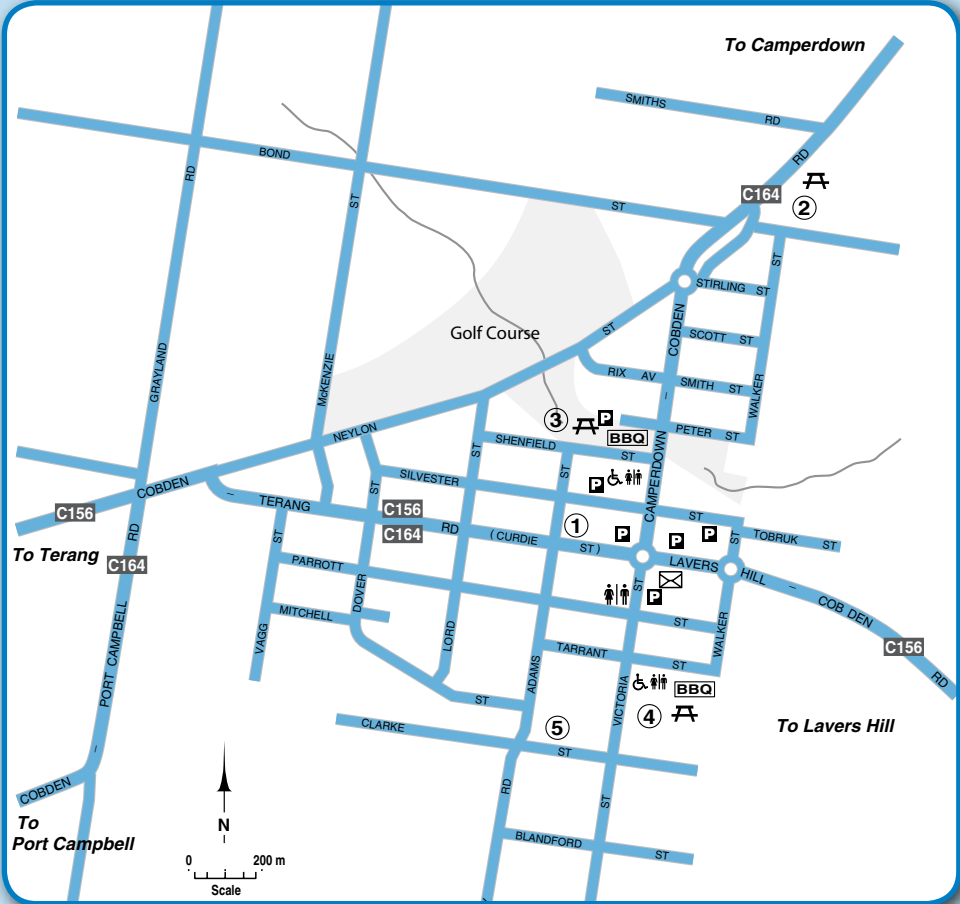
BBQ



Lookout

- 1 Recreation Reserve
 - 2 Mockridge Park
 - 3 Hospital
 - 4 Outdoor Pool
 - 5 Showgrounds
 - 6 Apex Park Playground
 - 7 Railway Station/Public Phone
 - 8 Tourist Info (limited access)
 - 9 Botanical Gardens, BBQ's
 - 10 Mt Leura Lookout
 - 11 Police Station
 - 12 Queens Park
 - 13 Clock Tower
 - 14 Jaycee Park
 - 15 Skate Board Ramp
 - 16 Council Offices
-  Picnic Area
- BBQ** Barbeque
-  Post Office
- P** Accessible (Disabled) Parking Bays
-  Unisex Accessible Toilets

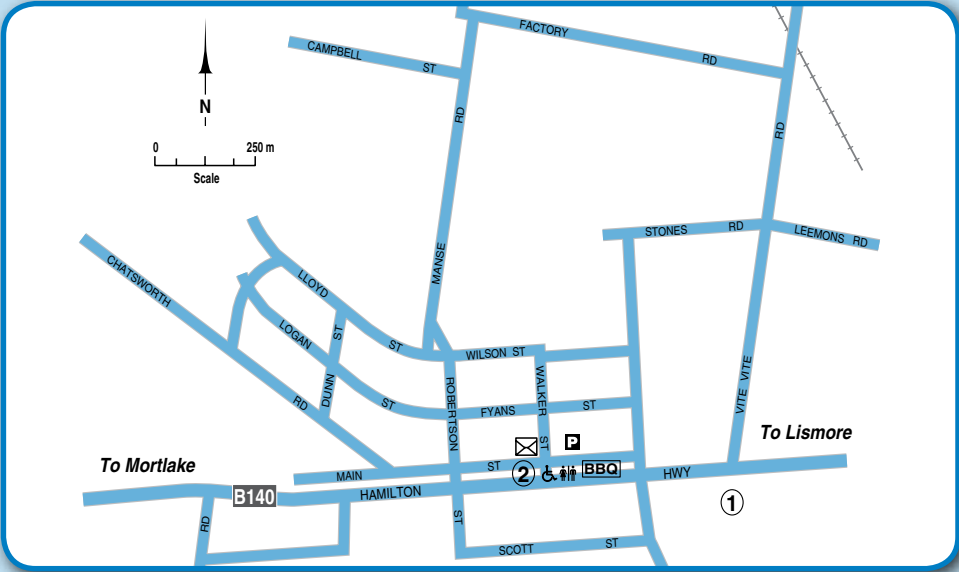
Cobden



- | | | | |
|---|-----------------------|--|------------------------------------|
| 1 | Police Station | | Picnic Area |
| 2 | Information Outlet | | Post Office |
| 3 | Apex Park | | Unisex Accessible Toilets |
| 4 | Tandarook Park | | Accessible (Disabled) Parking Bays |
| 5 | Cobden Health Service | | Barbeque Area |
| | Accessible Pool | | |
| | Public Toilets * | | |

* Renovation to accessible toilets due Dec 11

Derrinallum



- 1 Recreation Reserve/Tennis Courts/Playground
- 2 Information Shelter

 Unisex Accessible Toilets

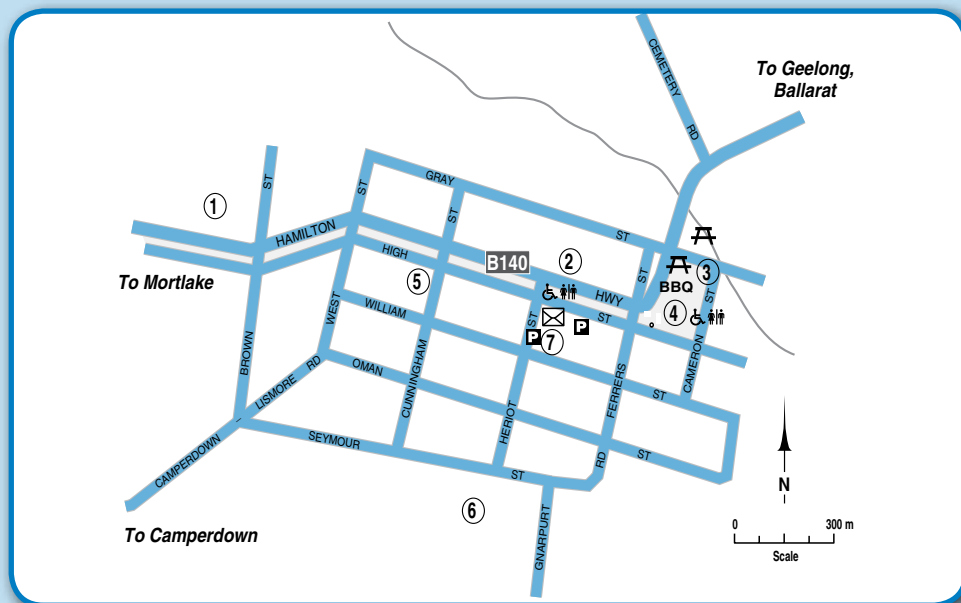
 BBQ Barbeque

 Picnic Area

 Accessible (Disabled) Parking Bays

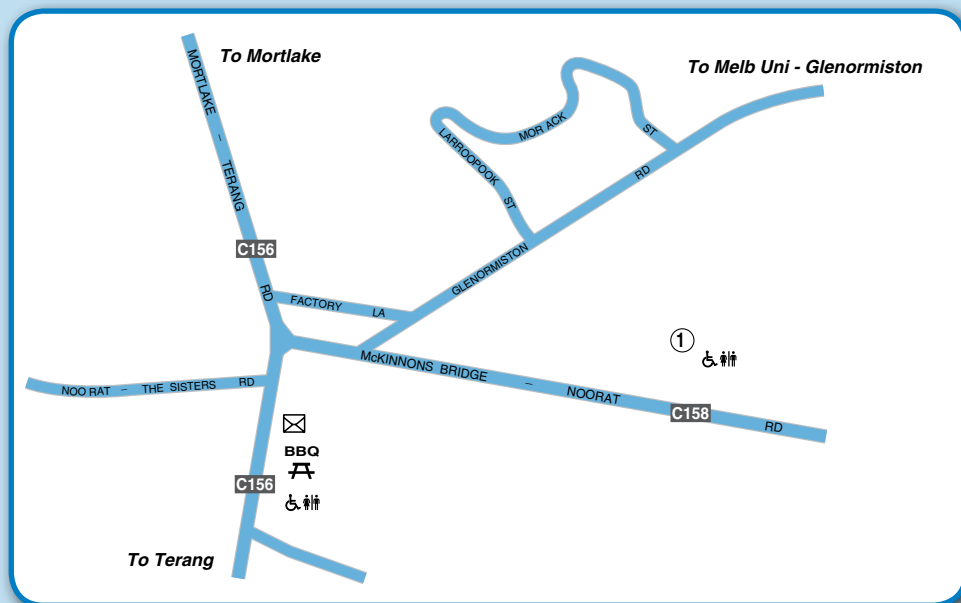
 Post Office

Lismore



- 1 Health Care Centre
- 2 Information Shelter
- 3 Playground (accessible)
- 4 Swimming Pool
- 5 Police Station
- 6 Recreation Ground
-  Post Office/Public Telephone (limited access)
-  Unisex Accessible Toilets
-  Barbeque
-  Picnic Area
-  Accessible (Disabled) Parking Bays

Noorat



1 Recreation Reserve/Tennis Courts/Playground (accessible)



Post Office

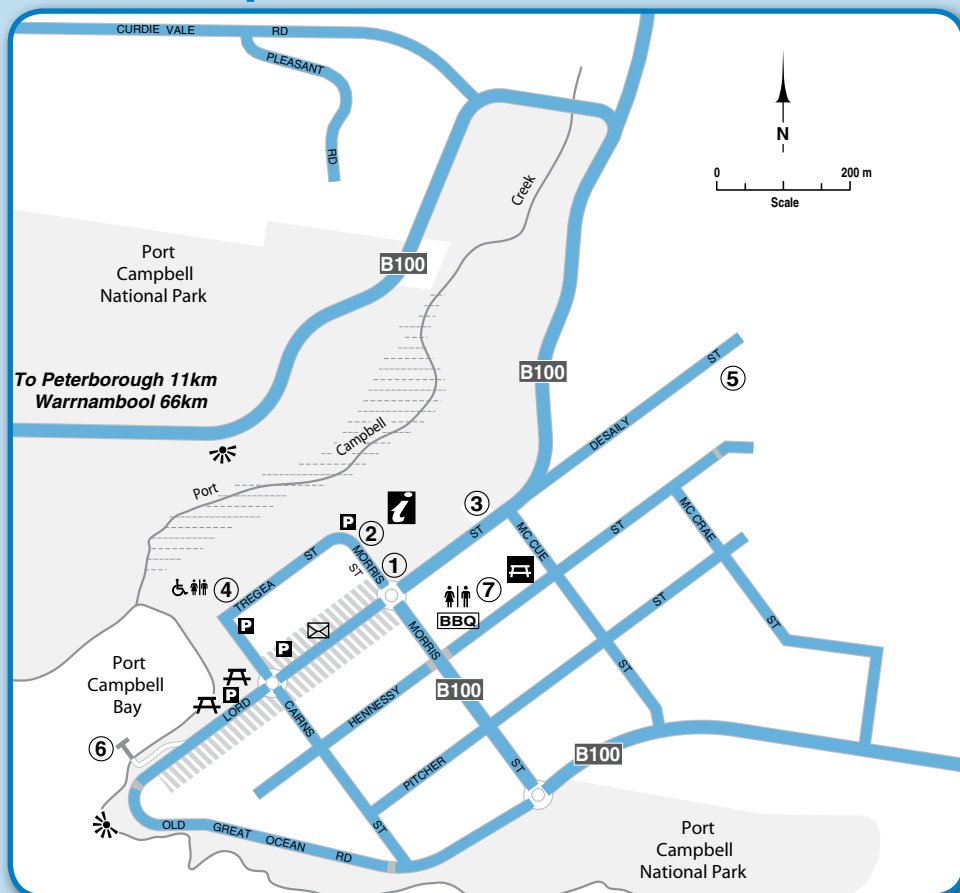


Unisex Accessible Toilets








Barbeque

Port Campbell

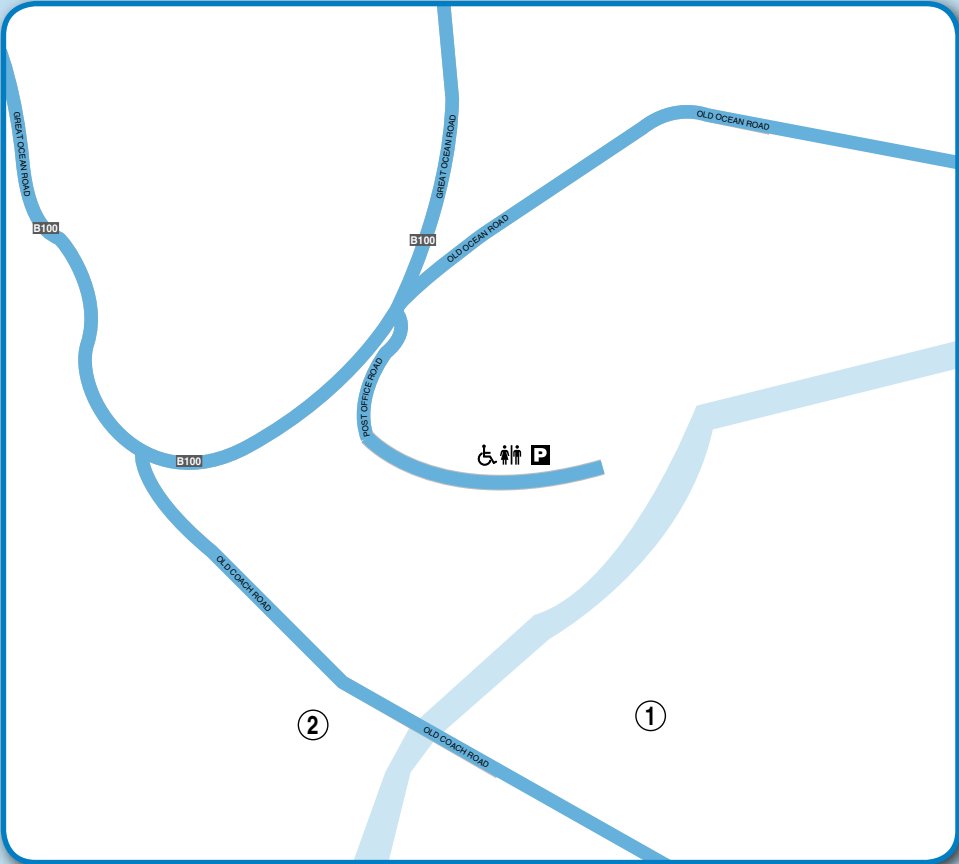



- 1 Parks Victoria Office
- 2 Visitor Information Centre
- 3 Police Station
- 4 Surf Life Saving Club & Public Phone
- 5 Recreation Reserve
- 6 Pier
- 7 Skate Park/Playground

- P** Accessible (Disabled) Parking Bays
-  Unisex Accessible Toilets
-  Public Toilets *
-  Picnic Area
- BBQ** Barbeque
-  Post Office
-  Lookout

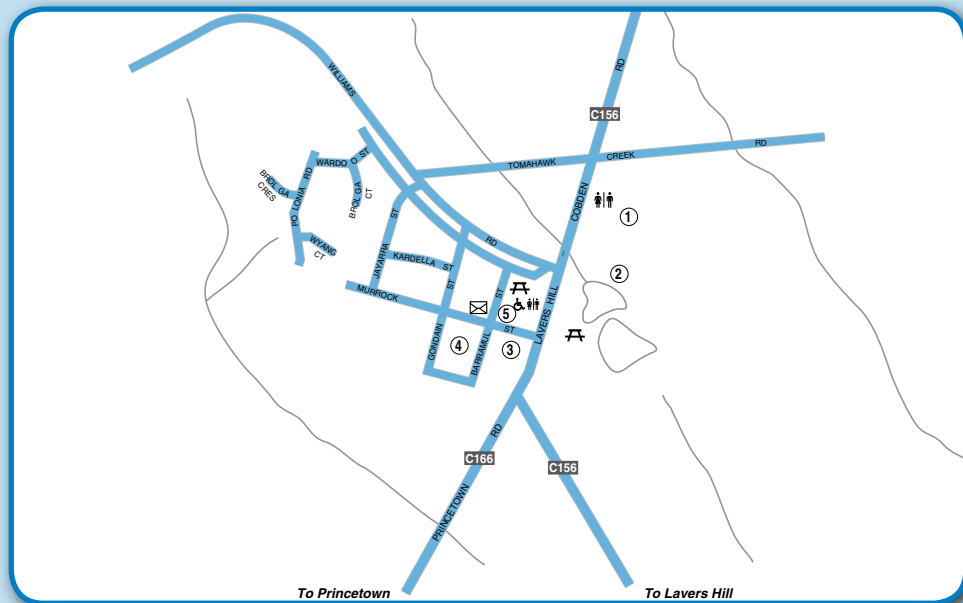
* Renovation to accessible toilets due May 2012

Princetown



- 1 Recreation Reserve
- 2 Park/Fishing Platform
-  Unisex Accessible Toilets
-  Accessible (Disabled) Parking Bays

Simpson



- 1 Recreation Reserve
- 2 Pond
- 3 Public Hall
- 4 Bowling Green
- 5 Playground/BBQ/Skate Park (accessible)



Unisex Accessible Toilets

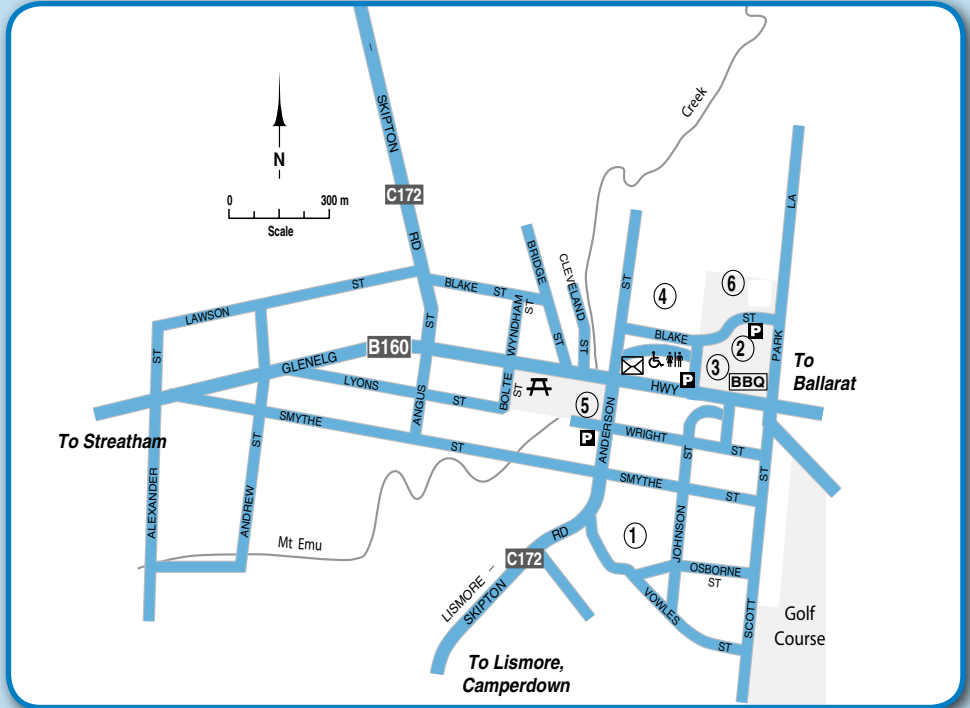


Picnic Area



Post Office/Public Phone

Skipton



1 Recreation Reserve

2 Playground (accessible)

3 Lake Walking Track

4 Hospital

5 Public Hall

6 Swimming Pool

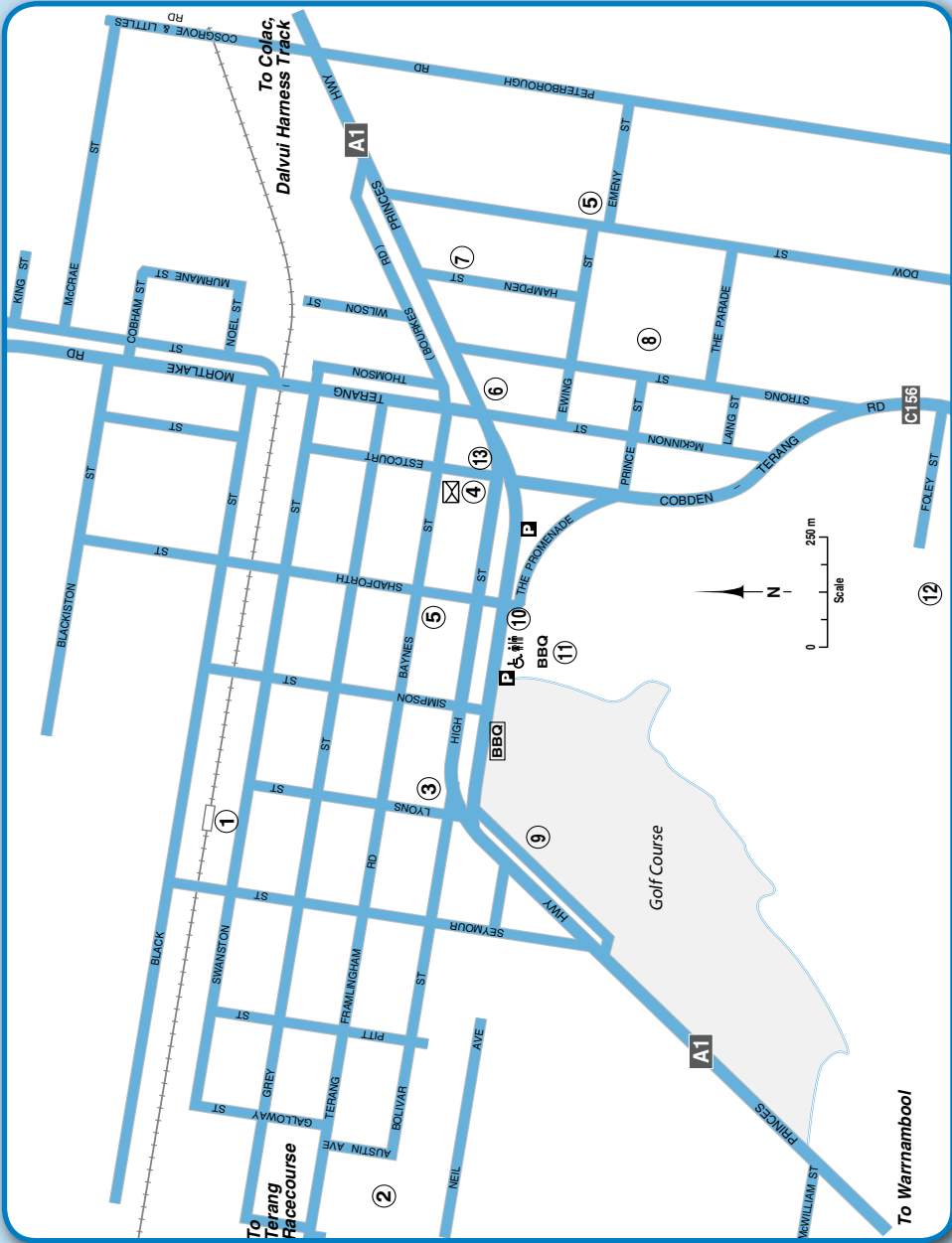
 Unisex Accessible Toilets



 Accessible (Disabled) Parking Bays

 Post Office

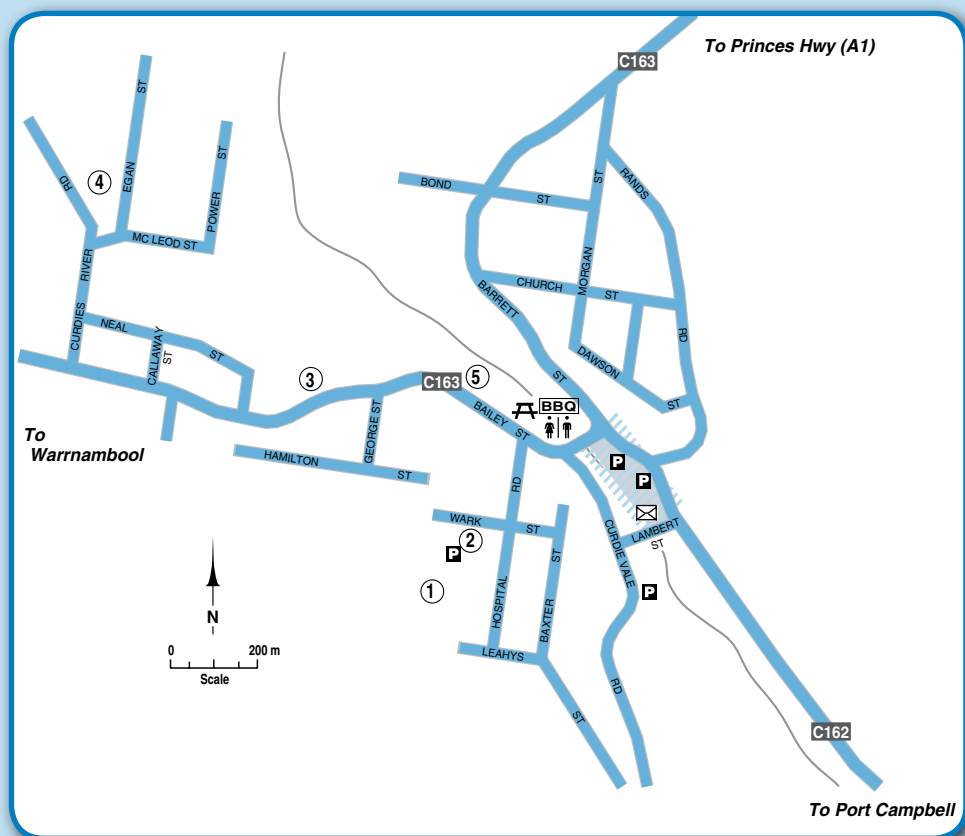
 Barbeque



Terang






- 1 Railway Station
 - 2 Hospital
 - 3 Medical Centre
 - 4 Public Telephone
 - 5 Cooinda Disability Service
 - 6 Police Station
 - 7 Ambulance
 - 8 Recreation Reserve
 - 9 Pool
 - 10 Civic Hall
 - 11 Playground (accessible)
 - 12 Cemetery
 - 13 Information Outlet
-  Unisex Accessible Toilets
- BBQ** Barbeque
- P** Accessible (Disabled) Parking Bays
-  Post Office

Timboon



- 1 Hospital
- 3 Ambulance
- 4 Police
- 5 Recreation Reserve
- 7 Skate Park & Playground (accessible)
-  Public Toilets *
-  Picnic Area

-  Barbeque Area
-  Post Office
-  Accessible (Disabled) Parking Bays

* Renovation to accessible toilets due Feb 2012

Disclaimer

This booklet provides information about access and facilities for people with limited mobility. The information on the maps is a matter of opinion and is not based on any legislative or statutory requirement. While every reasonable effort has been made to ensure the accuracy of information during the compilation of this publication, the contributors accept no responsibility for inaccuracies, omission or incorrect information conveyed in this publication. Nor can they accept any responsibility for any loss, damage or suffering incurred from the use of this publication. It also should be noted that access could change at any time.

Contact Us

181 Manifold Street (PO Box 84) Camperdown VIC 3260

Tel: 03 5593 7100

Fax: 03 5593 2695

Freecall Number for Skipton Residents: 1800 819 732

Email: shire@corangamite.vic.gov.au

International Tel: 61 3 5593 7100

International Fax: 61 3 5593 2695